

# MONA OFFSHORE WIND PROJECT

## Street Works and Access to Works Plan

Document Reference: D15/F02

APFP Regulations: 5(2)(k)

April 2024

F02

Mona Document Number: MOCNS-J3303-BSN-10020



Image of an offshore wind farm

**MONA OFFSHORE WIND PROJECT**

**Document status**

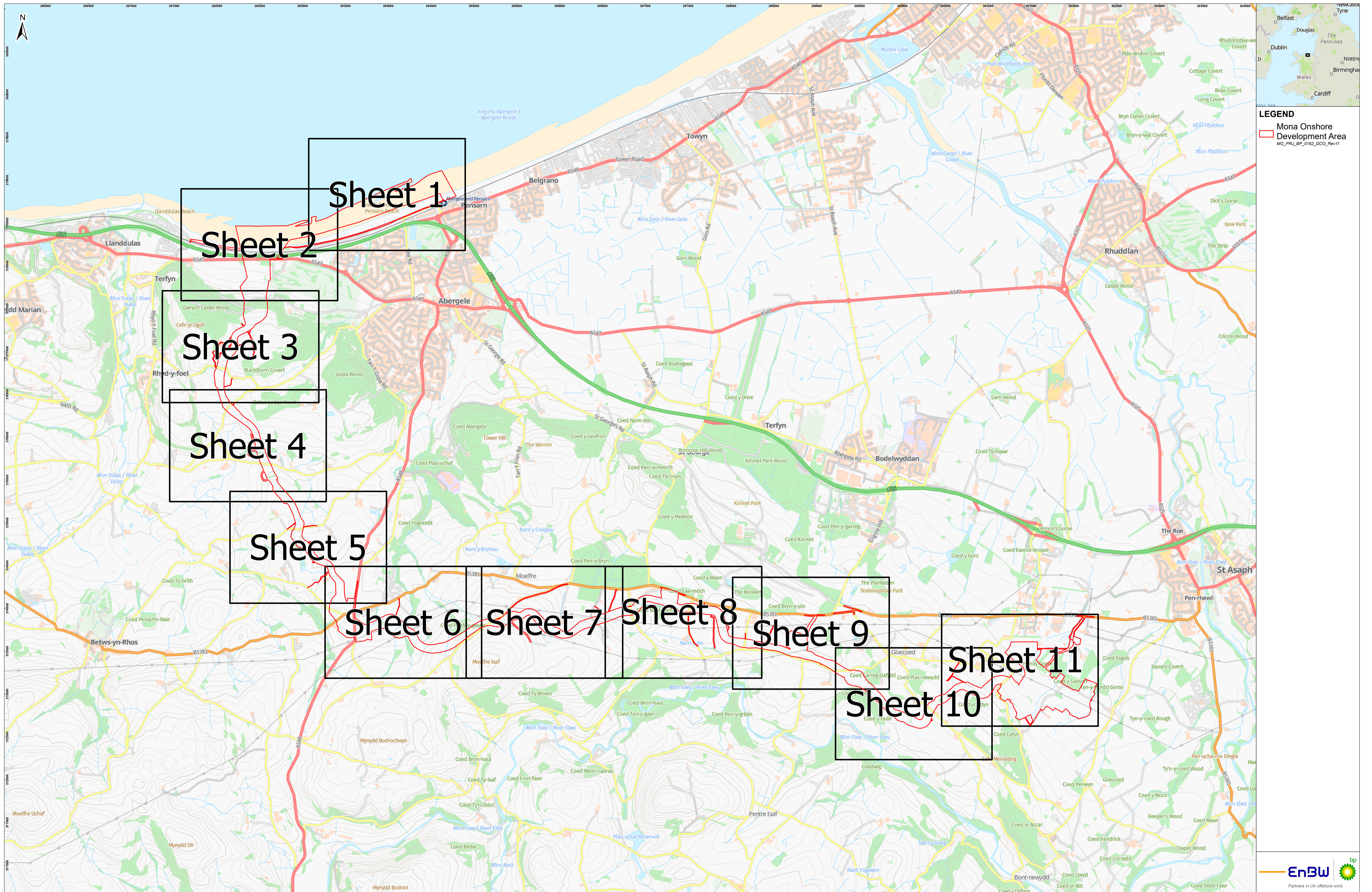
<b>Version</b>	<b>Purpose of document</b>	<b>Authored by</b>	<b>Reviewed by</b>	<b>Approved by</b>	<b>Review date</b>
F01	Application	RPS	Mona Offshore Wind Ltd	Mona Offshore Wind Ltd	Feb 2024
F02	Updates from S51 advice	RPS	Mona Offshore Wind Ltd	Mona Offshore Wind Ltd	April 2024

**Prepared by:**

**RPS**

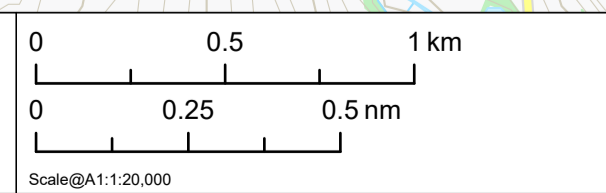
**Prepared for:**

**Mona Offshore Wind Ltd.**



**Project Name:**  
MONA OFFSHORE WIND PROJECT

**Drawing Title:**  
STREET WORKS AND ACCESS TO WORKS  
PLAN - KEY SHEET



**Geodetic Information:**  
Datum: OSGB 1936  
Projection: British National Grid

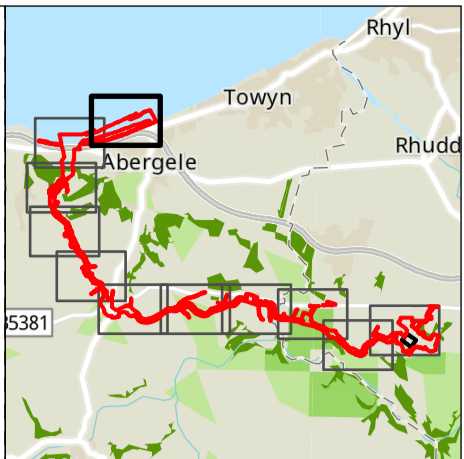
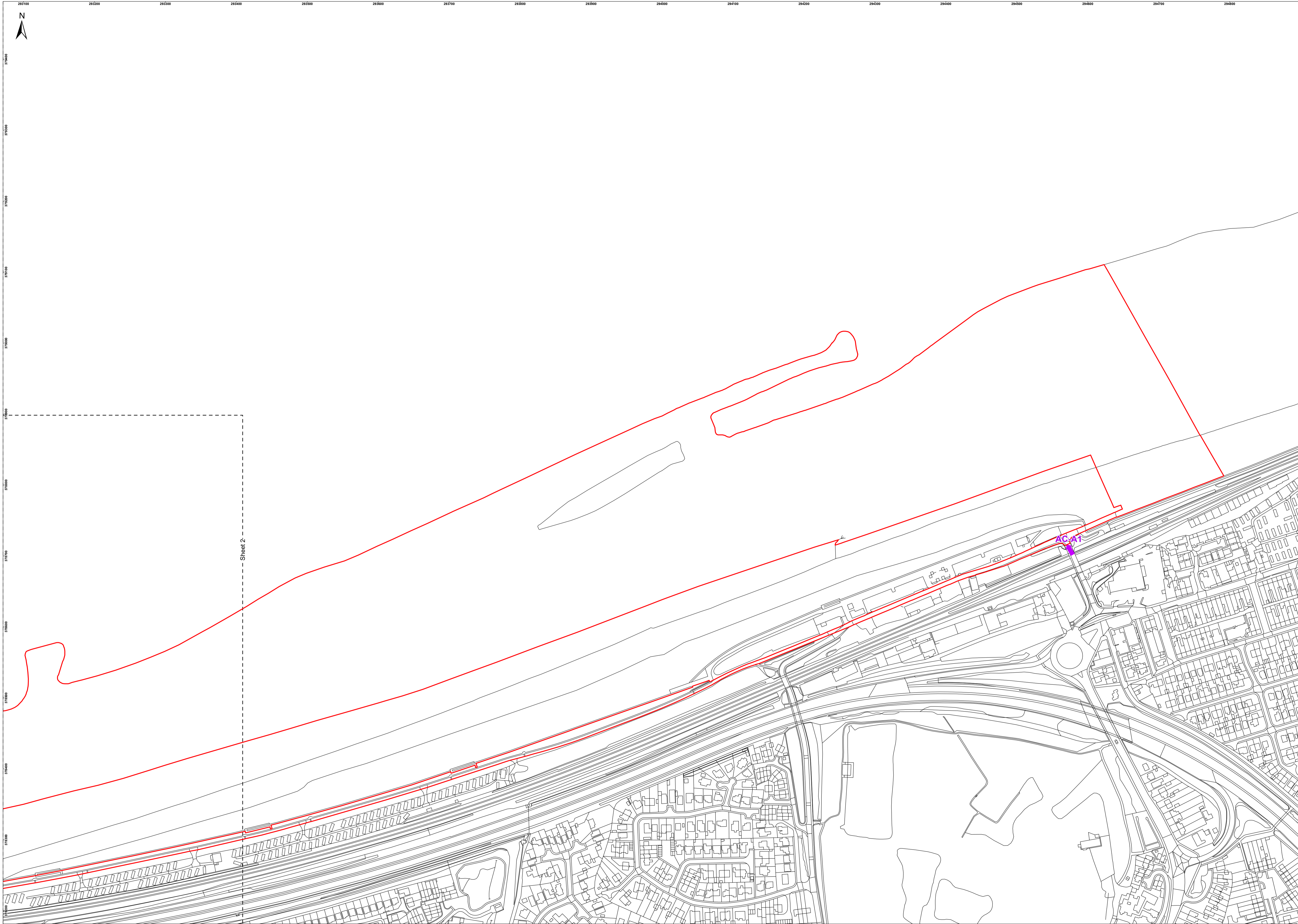
APFP Ref: 5(2)(k)  
Doc Ref: B.15  
Data Sources: BP, Ordnance Survey

**Service Layer Credits:** GB Cartographic: Contains OS data © Crown Copyright and database right 2023  
Contains data from OS Zoomstack  
World Topographic Map: Esri UK, Esri, TomTom, Garmin, FAO, NOAA, USGS

VER	DATE	DETAILS	BY	CHECK
11	27/03/2024	FINAL	RPS	MONA
-	-	-	-	-

**Drawing Number:**  
12079-0708-11



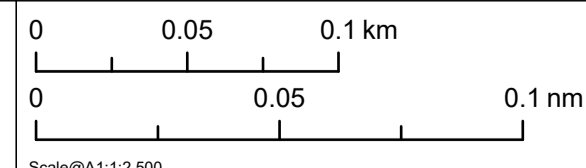


- LEGEND**
- ▭ Mona Onshore Development Area  
*MO\_PRL\_BP\_0162\_DCO\_Rev11*
  - ➔ Access to works referred to in Schedule 6 of the Order

Sheet 2

**Project Name:**  
MONA OFFSHORE WIND PROJECT

**Drawing Title:**  
STREET WORKS AND ACCESS TO WORKS PLANS - SHEET 1



**Geodetic Information:**  
Datum: OSGB 1936  
Projection: British National Grid

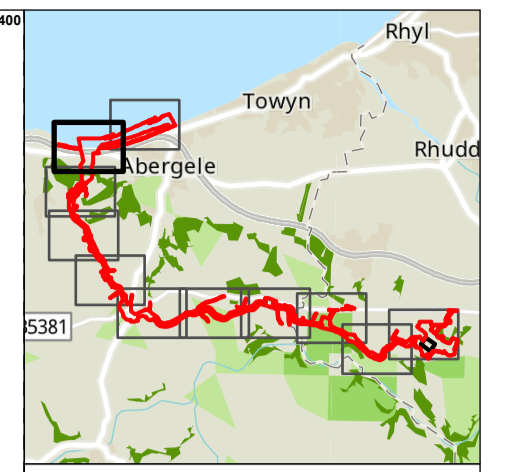
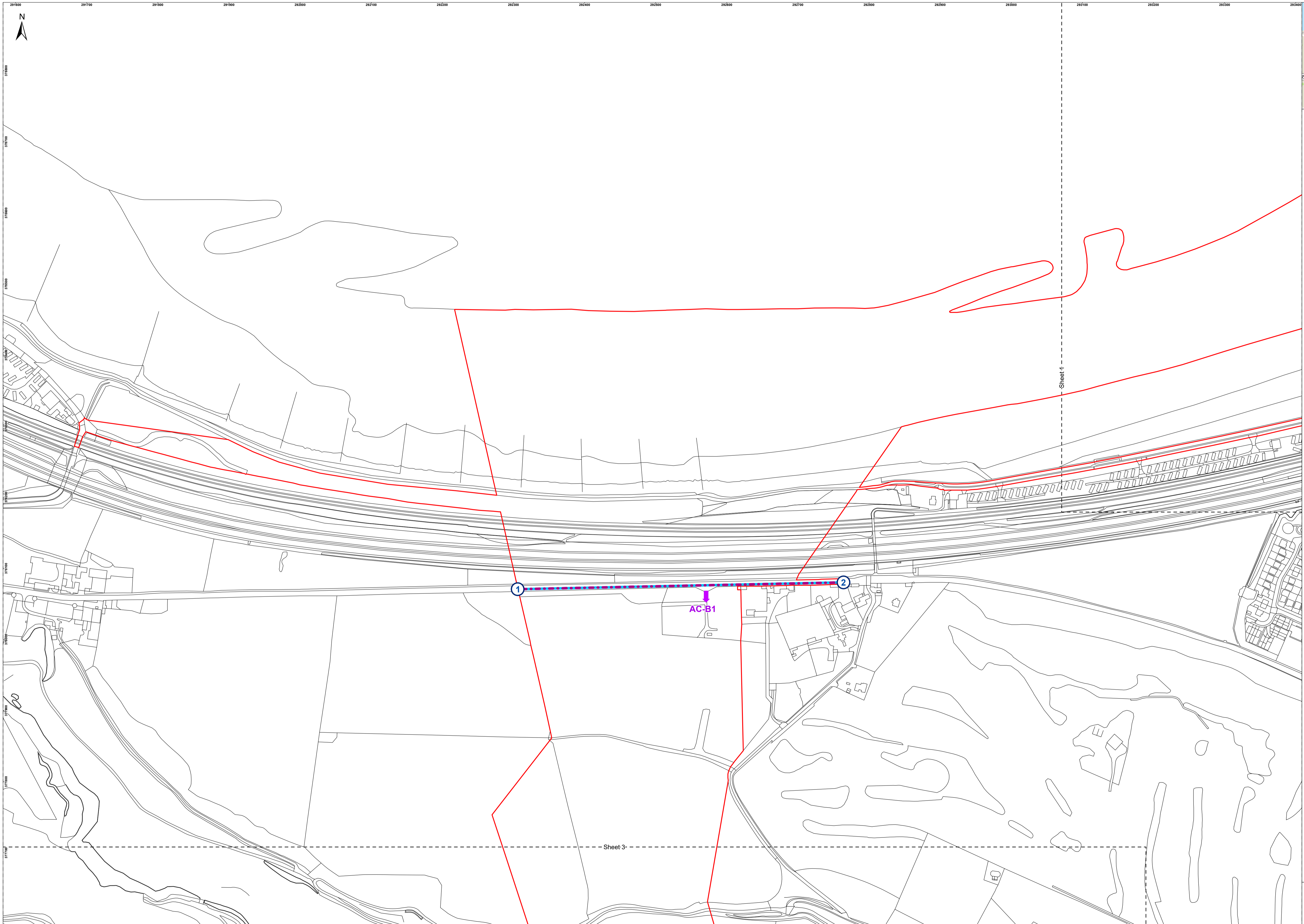
**APP Ref:** 5(2)(k)  
**Doc Ref:** B.15  
  
**Data Sources:** BP, Ordnance Survey

**Service Layer Credits:** World Topographic Map: Esri UK, Esri, TomTom, Garmin, Foursquare, MET/NASA, USGS

VER	DATE	DETAILS	BY	CHECK
11	27/03/2024	FINAL	RPS	MONA
-	-	-	-	-

**Drawing Number:**  
12079-0708-11

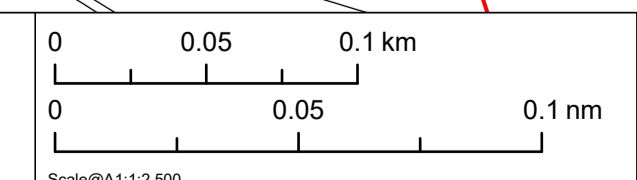




- LEGEND**
- Mona Onshore Development Area  
*MO\_PRI\_BP\_0162\_DCO\_Rev11*
  - - - Access to works referred to in Schedule 6 of the Order
  - Extent of streets subject to street works referred to in Schedule 3 of the Order
  - - - Extent of streets and rights of way to be temporarily stopped up or restricted referred to in Schedule 4 of the Order
  - Points referred to in Schedule 3 and 4 of the Order

**Project Name:**  
MONA OFFSHORE WIND PROJECT

**Drawing Title:**  
STREET WORKS AND ACCESS TO WORKS PLANS - SHEET 2



**Geodetic Information:**  
Datum: OSGB 1936  
Projection: British National Grid

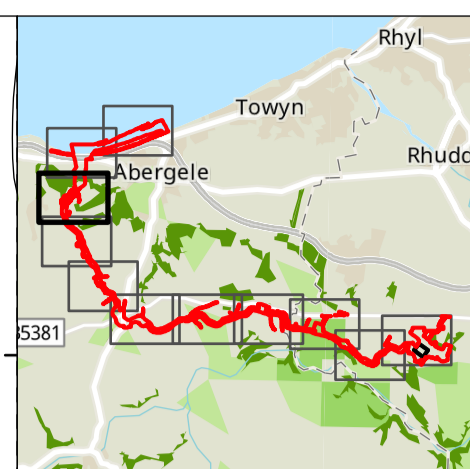
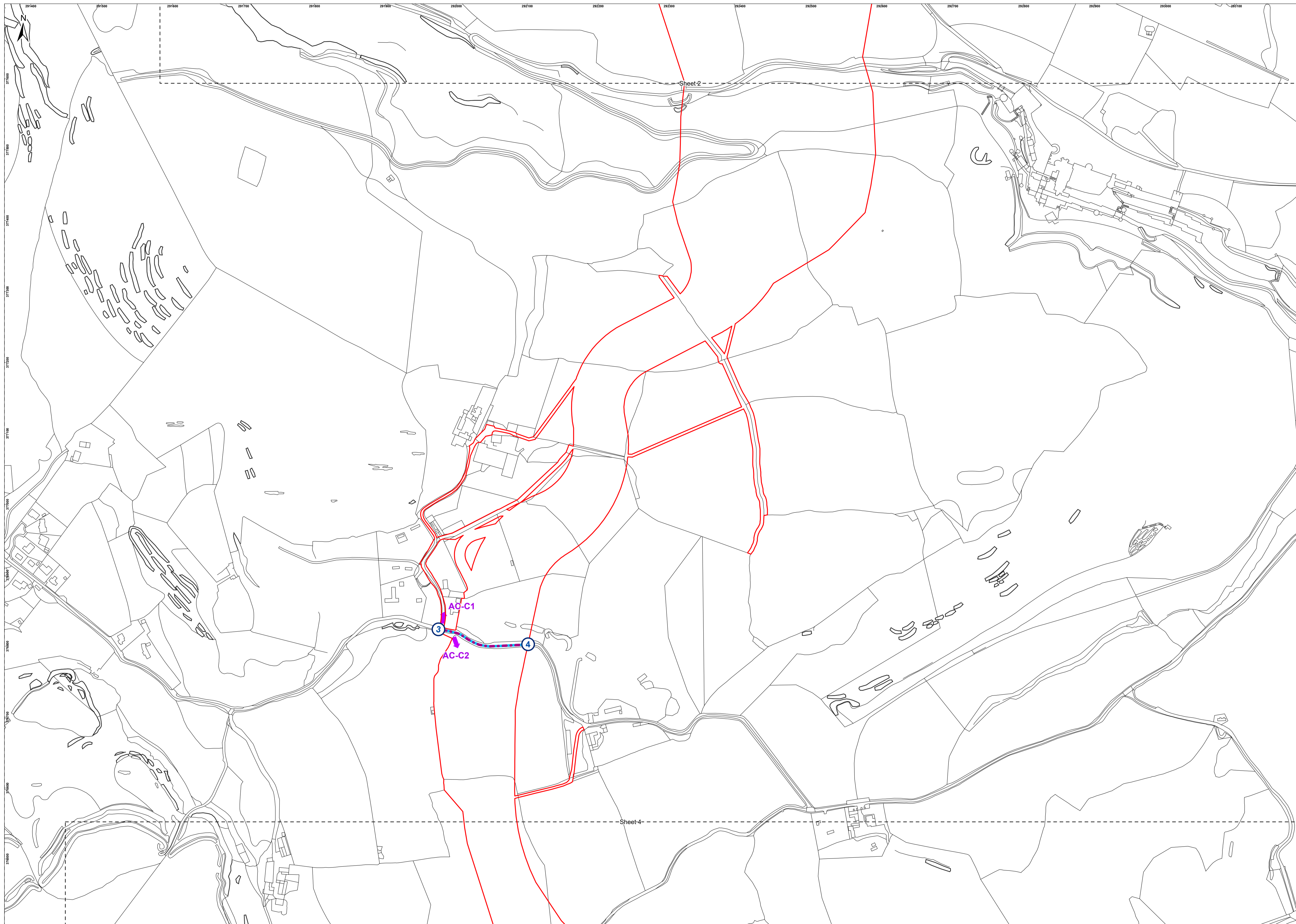
APP Ref: 5(2)(k)  
Doc Ref: B.15  
  
Data Sources: BP, Ordnance Survey

**Service Layer Credits:** World Topographic Map: Esri UK, Esri, TomTom, Garmin, Foursquare, MET/NASA, USGS

VER	DATE	DETAILS	BY	CHECK
11	27/03/2024	FINAL	RPS	MONA
-	-	-	-	-



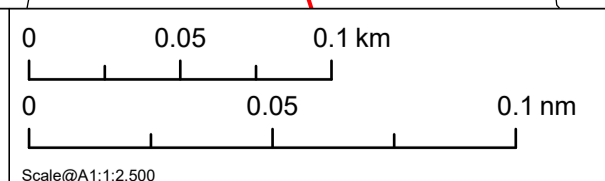
**Drawing Number:**  
12079-0708-11



- LEGEND**
- ▭ Mona Onshore Development Area  
*MO\_PRL\_BP\_0162\_DCO\_Rev11*
  - Access to works referred to in Schedule 6 of the Order
  - Extent of streets subject to street works referred to in Schedule 3 of the Order
  - - - Extent of streets and rights of way to be temporarily stopped up or restricted referred to in Schedule 4 of the Order
  - Points referred to in Schedule 3 and 4 of the Order

**Project Name:**  
MONA OFFSHORE WIND PROJECT

**Drawing Title:**  
STREET WORKS AND ACCESS TO WORKS PLANS - SHEET 3



**Geodetic Information:**  
Datum: OSGB 1936  
Projection: British National Grid

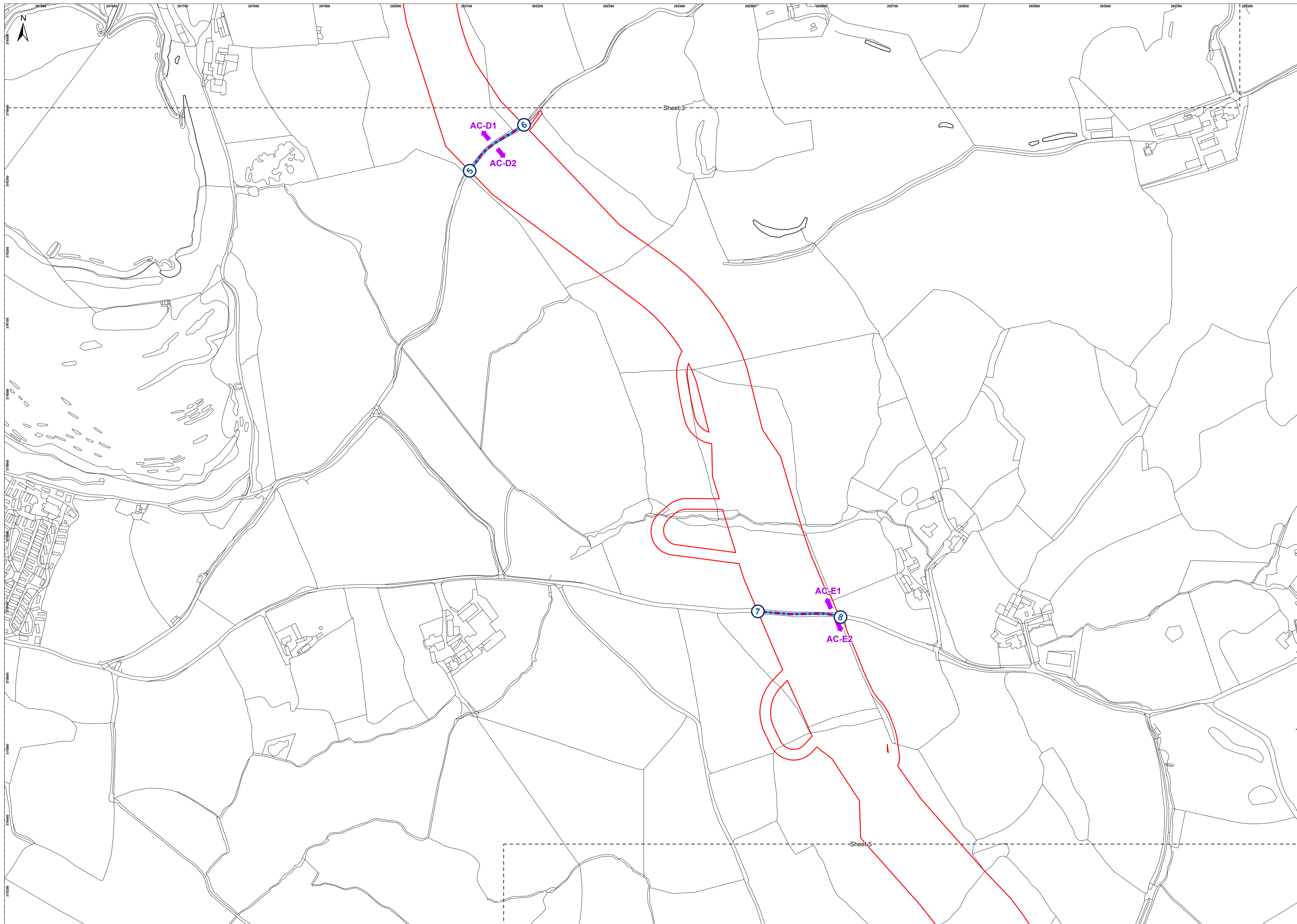
APPF Ref: 5(2)(k)  
Doc Ref: B.15  
  
Data Sources: BP, Ordnance Survey

Service Layer Credits: World Topographic Map: Esri UK, Esri, TomTom, Garmin, Foursquare, MET/NASA, USGS

VER	DATE	DETAILS	BY	CHECK
11	27/03/2024	FINAL	RPS	MONA
-	-	-	-	-

**Drawing Number:**  
12079-0708-11

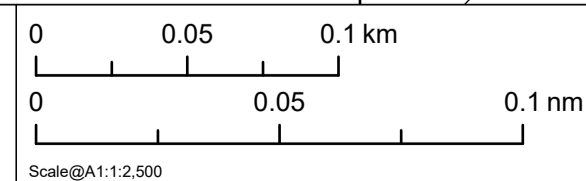




- LEGEND**
- ▭ Mona Onshore Development Area  
*MO\_PRL\_BP\_0162\_DCO\_Rev11*
  - ↔ Access to works referred to in Schedule 6 of the Order
  - Extent of streets subject to street works referred to in Schedule 3 of the Order
  - Extent of streets and rights of way to be temporarily stopped up or restricted referred to in Schedule 4 of the Order
  - Points referred to in Schedule 3 and 4 of the Order

**Project Name:**  
MONA OFFSHORE WIND PROJECT

**Drawing Title:**  
STREET WORKS AND ACCESS TO WORKS PLANS - SHEET 4



**Geodetic Information:**  
Datum: OSGB 1936  
Projection: British National Grid

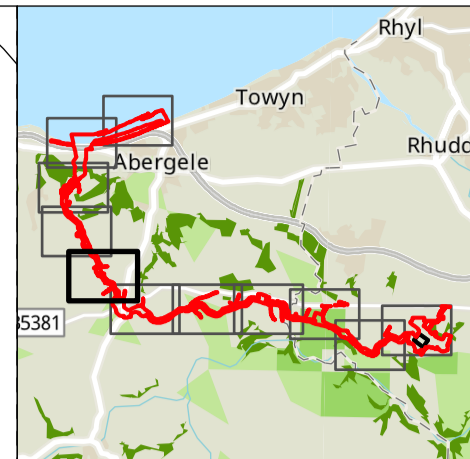
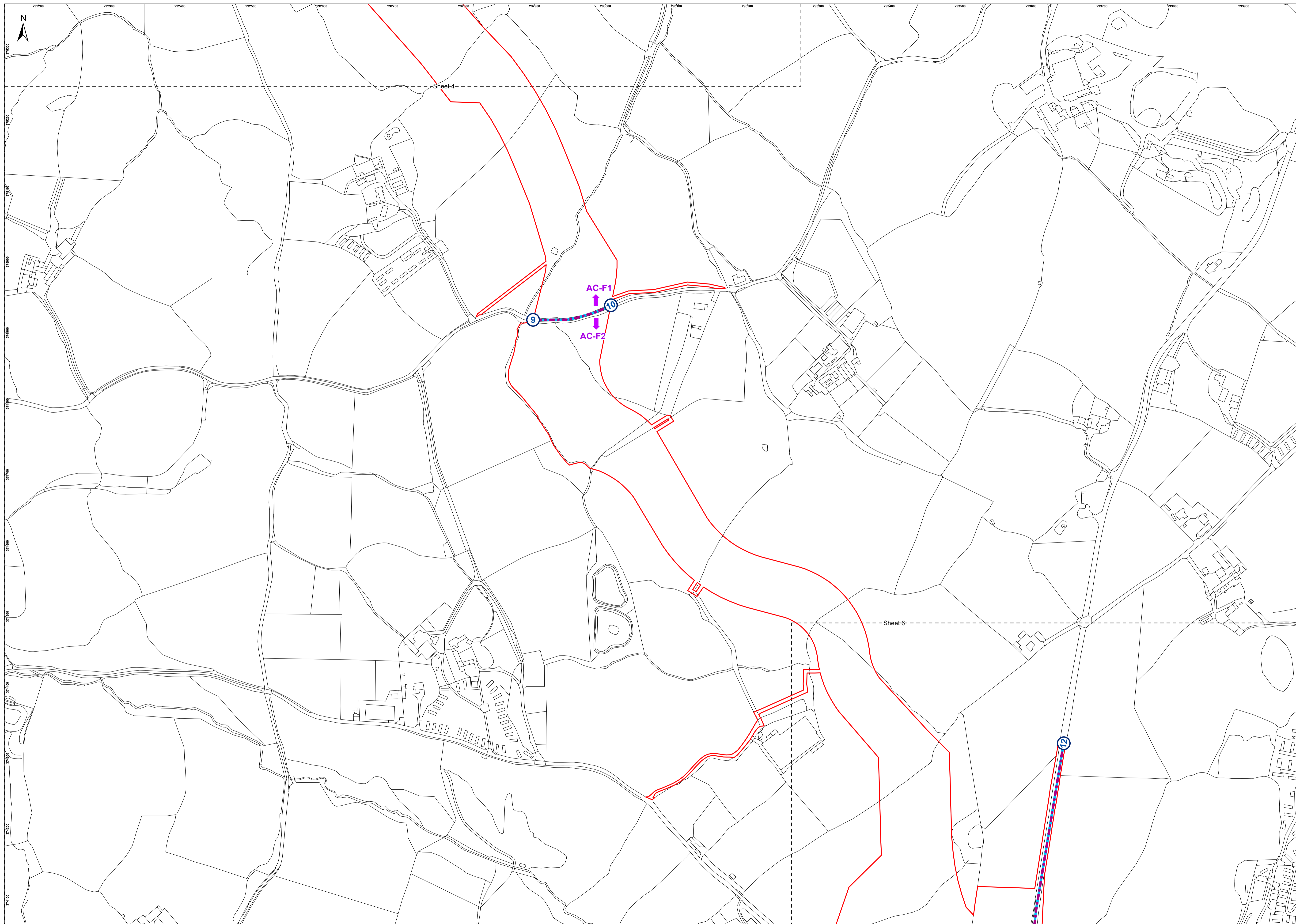
APP Ref: 5(2)(k)  
Doc Ref: B.15  
  
Data Sources: BP, Ordnance Survey

Service Layer Credits: World Topographic Map: Esri UK, Esri, TomTom, Garmin, Foursquare, MET/NASA, USGS

VER	DATE	DETAILS	BY	CHECK
11	27/03/2024	FINAL	RPS	MONA
-	-	-	-	-

**Drawing Number:**  
12079-0708-11

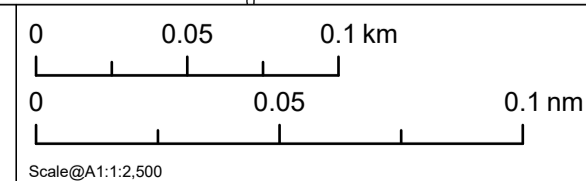




- LEGEND**
- ▭ Mona Onshore Development Area  
*MO\_PRL\_BP\_0162\_DCO\_Rev11*
  - ↕ Access to works referred to in Schedule 6 of the Order
  - Extent of streets subject to street works referred to in Schedule 3 of the Order
  - Extent of streets and rights of way to be temporarily stopped up or restricted referred to in Schedule 4 of the Order
  - 9 Points referred to in Schedule 3 and 4 of the Order

**Project Name:**  
MONA OFFSHORE WIND PROJECT

**Drawing Title:**  
STREET WORKS AND ACCESS TO WORKS PLANS - SHEET 5



**Geodetic Information:**  
Datum: OSGB 1936  
Projection: British National Grid

APP Ref: 5(2)(k)  
Doc Ref: B.15  
  
Data Sources: BP, Ordnance Survey

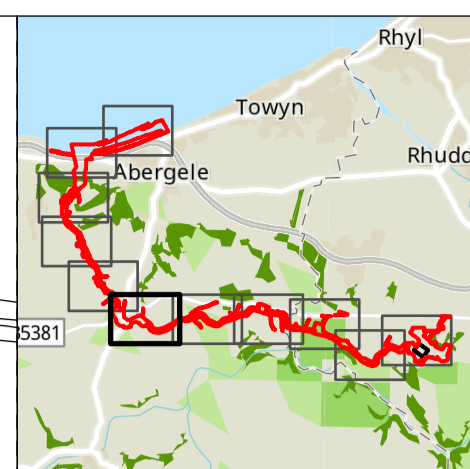
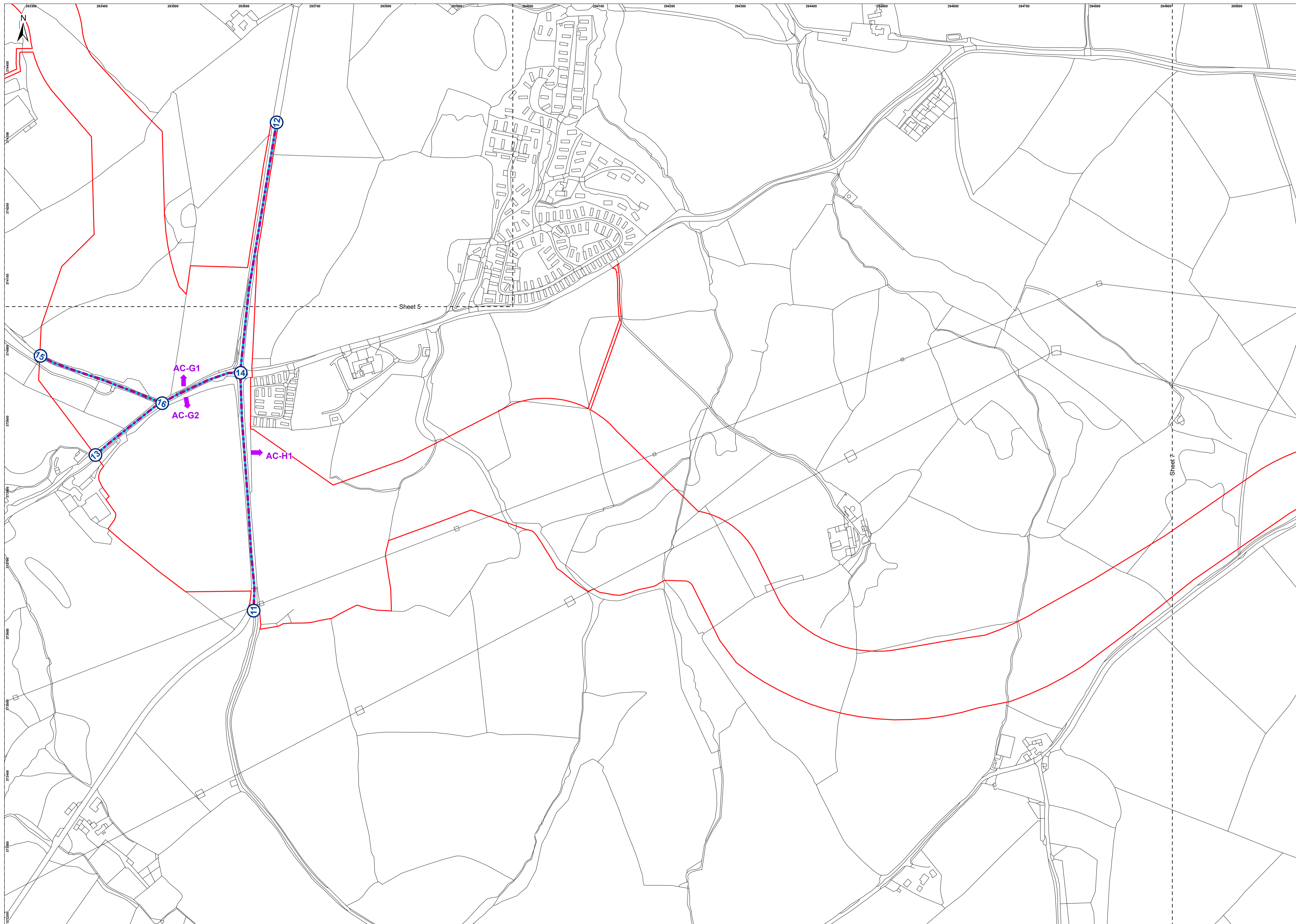
Service Layer Credits: World Topographic Map: Esri UK, Esri, TomTom, Garmin, Foursquare, MET/NASA, USGS

VER	DATE	DETAILS	BY	CHECK
11	27/03/2024	FINAL	RPS	MONA
-	-	-	-	-

**Drawing Number:**  
12079-0708-11



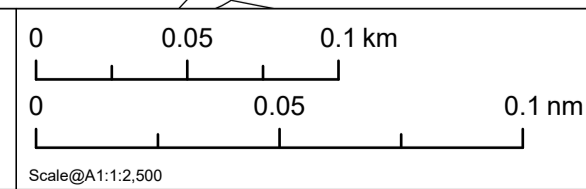




- LEGEND**
- ▭ Mona Onshore Development Area  
*MO\_PRI\_BP\_0162\_DCO\_Rev11*
  - ↗ Access to works referred to in Schedule 6 of the Order
  - ▬ Extent of streets subject to street works referred to in Schedule 3 of the Order
  - - - Extent of streets and rights of way to be temporarily stopped up or restricted referred to in Schedule 4 of the Order
  - Points referred to in Schedule 3 and 4 of the Order

**Project Name:**  
MONA OFFSHORE WIND PROJECT

**Drawing Title:**  
STREET WORKS AND ACCESS TO WORKS  
PLANS - SHEET 6



**Geodetic Information:**  
Datum: OSGB 1936  
Projection: British National Grid

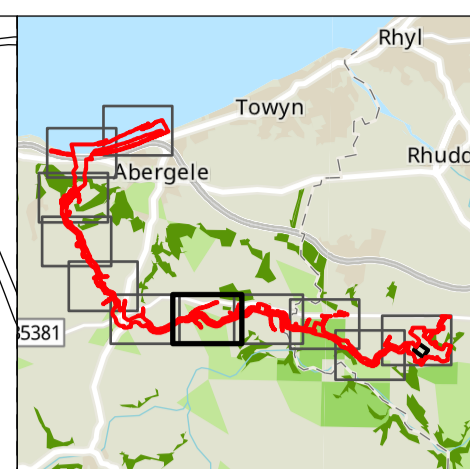
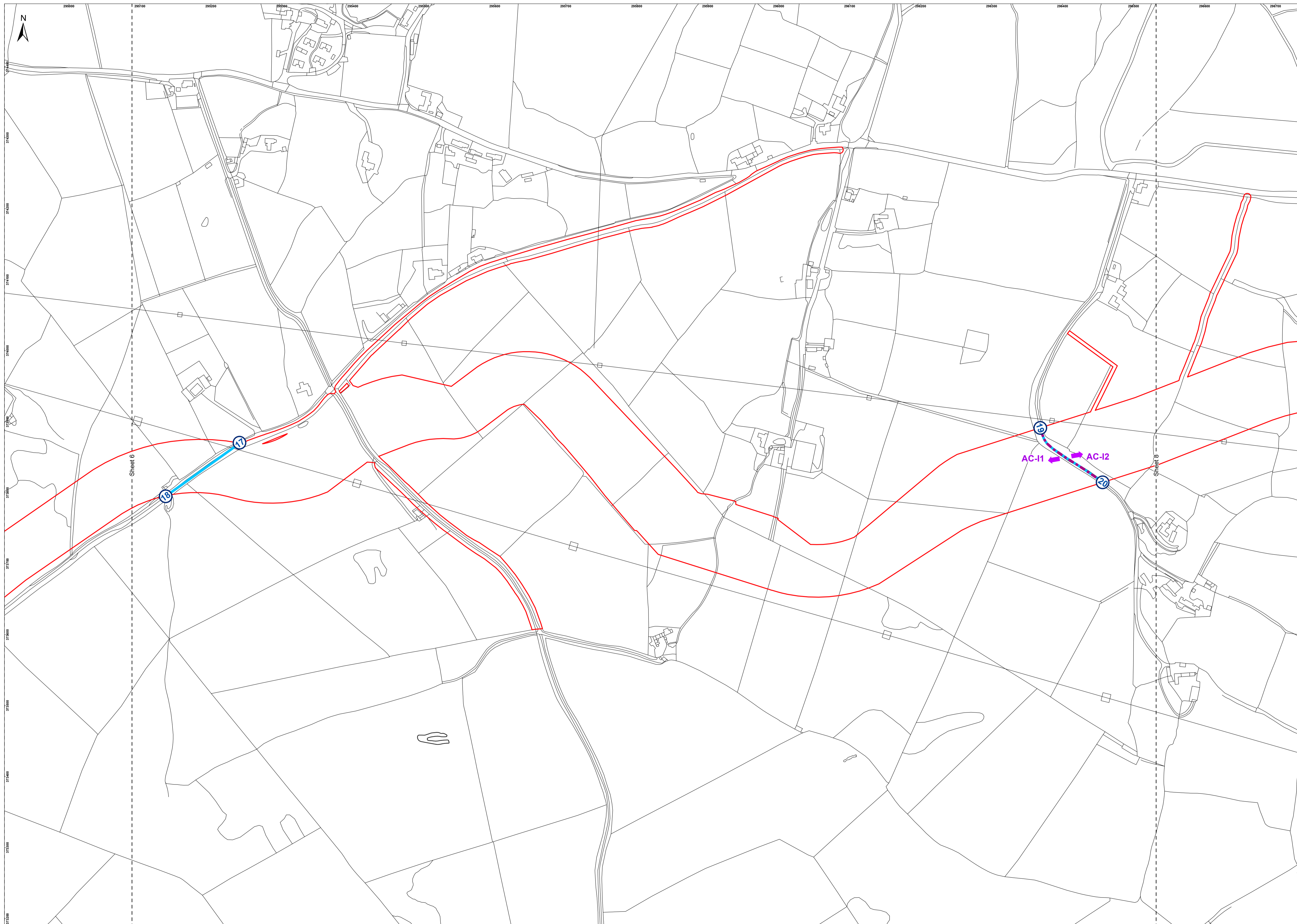
APFP Ref: 5(2)(k)  
Doc Ref: B.15  
  
Data Sources: BP, Ordnance Survey

Service Layer Credits: World Topographic Map: Esri UK, Esri, TomTom, Garmin, Foursquare, MET/NASA, USGS

VER	DATE	DETAILS	BY	CHECK
11	27/03/2024	FINAL	RPS	MONA
-	-	-	-	-

**Drawing Number:**  
12079-0708-11

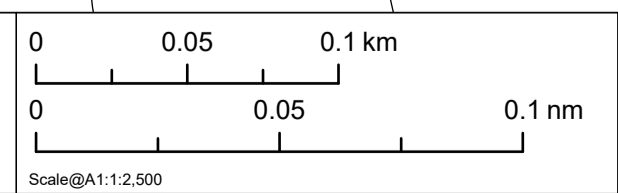




- LEGEND**
- Mona Onshore Development Area  
MO\_PRI\_BP\_0162\_DCO\_Rev11
  - ↔ Access to works referred to in Schedule 6 of the Order
  - Extent of streets subject to street works referred to in Schedule 3 of the Order
  - - - Extent of streets and rights of way to be temporarily stopped up or restricted referred to in Schedule 4 of the Order
  - Points referred to in Schedule 3 and 4 of the Order

**Project Name:**  
MONA OFFSHORE WIND PROJECT

**Drawing Title:**  
STREET WORKS AND ACCESS TO WORKS PLANS - SHEET 7



**Geodetic Information:**  
Datum: OSGB 1936  
Projection: British National Grid

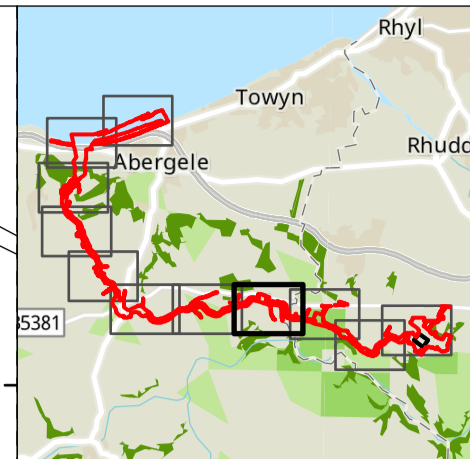
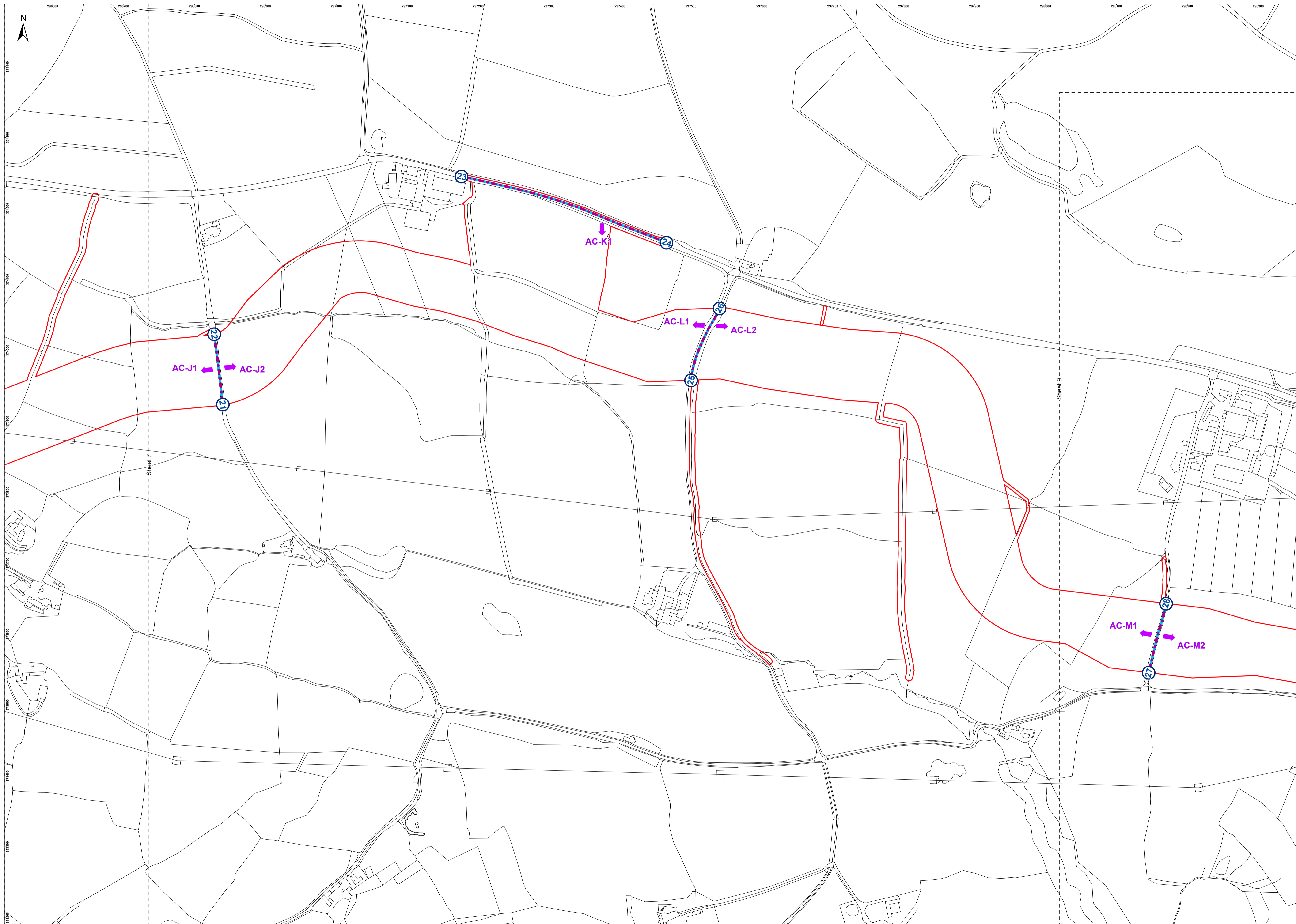
APPF Ref: 5(2)(k)  
Doc Ref: B.15  
Data Sources: BP, Ordnance Survey

Service Layer Credits: World Topographic Map: Esri UK, Esri, TomTom, Garmin, Foursquare, MET/NASA, USGS

VER	DATE	DETAILS	BY	CHECK
11	27/03/2024	FINAL	RPS	MONA
-	-	-	-	-

**Drawing Number:**  
12079-0708-11

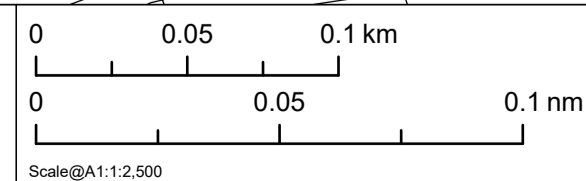




- LEGEND**
- ▭ Mona Onshore Development Area  
*MO\_PRI\_BP\_0162\_DCO\_Rev11*
  - ↔ Access to works referred to in Schedule 6 of the Order
  - ▭ Extent of streets subject to street works referred to in Schedule 3 of the Order
  - - - Extent of streets and rights of way to be temporarily stopped up or restricted referred to in Schedule 4 of the Order
  - Points referred to in Schedule 3 and 4 of the Order

**Project Name:**  
MONA OFFSHORE WIND PROJECT

**Drawing Title:**  
STREET WORKS AND ACCESS TO WORKS  
PLANS - SHEET 8



**Geodetic Information:**  
Datum: OSGB 1936  
Projection: British National Grid

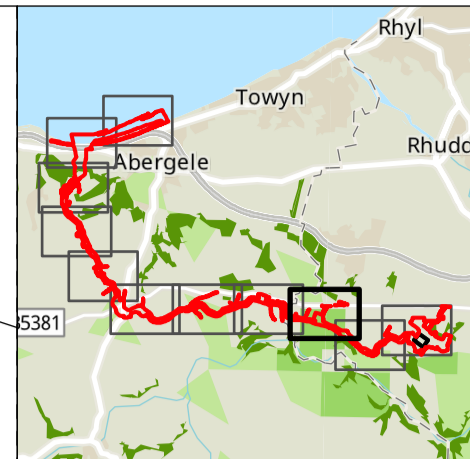
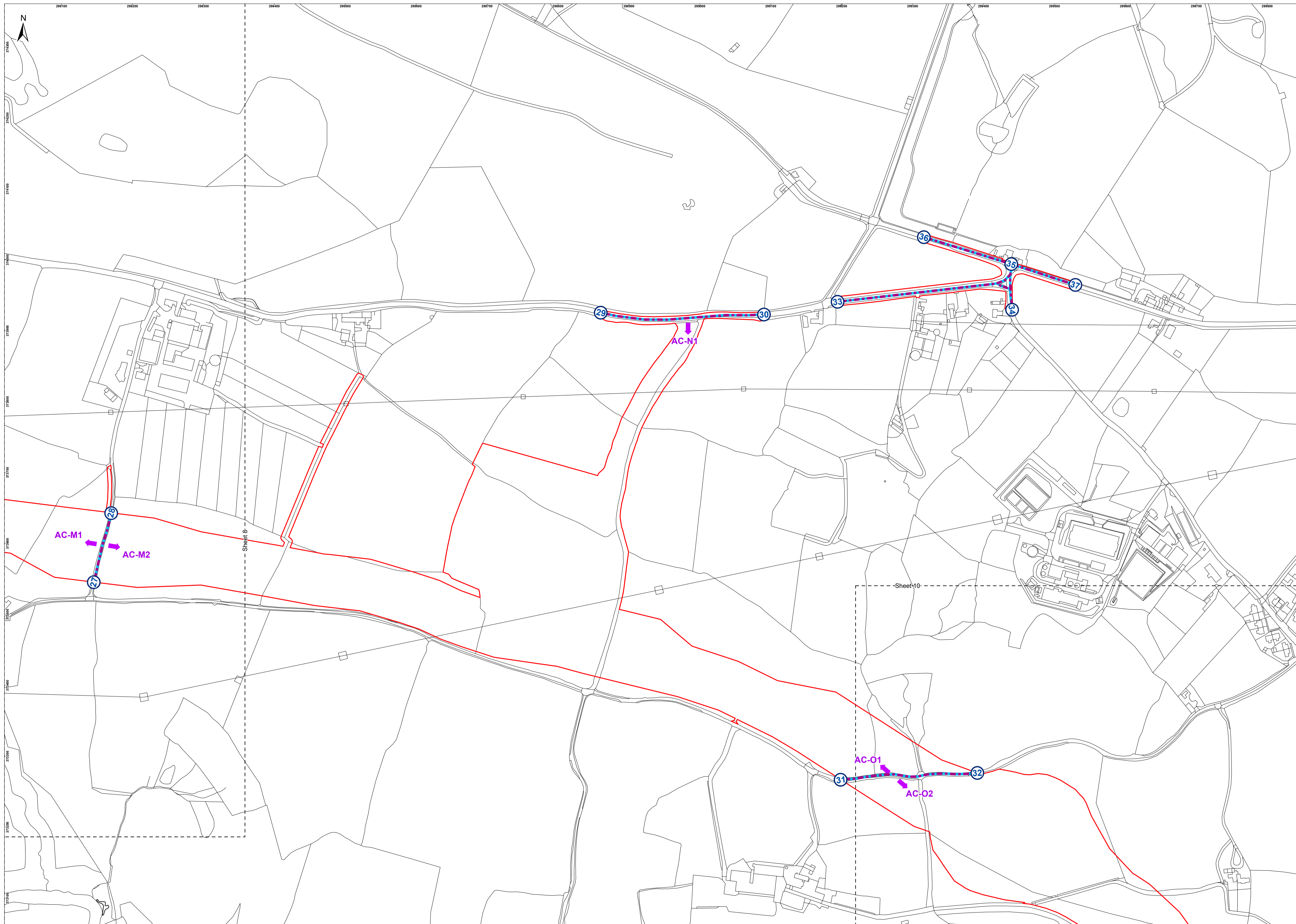
**APP Ref:** 5(2)(k)  
**Doc Ref:** B.15  
  
**Data Sources:** BP, Ordnance Survey

**Service Layer Credits:** World Topographic Map: Esri UK, Esri, TomTom, Garmin, Foursquare, MET/NASA, USGS

VER	DATE	DETAILS	BY	CHECK
11	27/03/2024	FINAL	RPS	MONA
-	-	-	-	-

**Drawing Number:**  
12079-0708-11

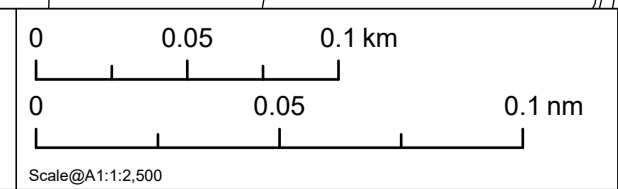




- LEGEND**
- ▭ Mona Onshore Development Area  
*MO\_PRI\_BP\_0162\_DCO\_Rev11*
  - ↔ Access to works referred to in Schedule 6 of the Order
  - Extent of streets subject to street works referred to in Schedule 3 of the Order
  - - - Extent of streets and rights of way to be temporarily stopped up or restricted referred to in Schedule 4 of the Order
  - Points referred to in Schedule 3 and 4 of the Order

**Project Name:**  
MONA OFFSHORE WIND PROJECT

**Drawing Title:**  
STREET WORKS AND ACCESS TO WORKS PLANS - SHEET 9



**Geodetic Information:**  
Datum: OSGB 1936  
Projection: British National Grid

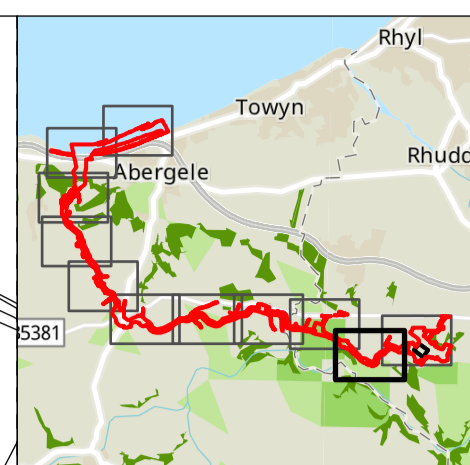
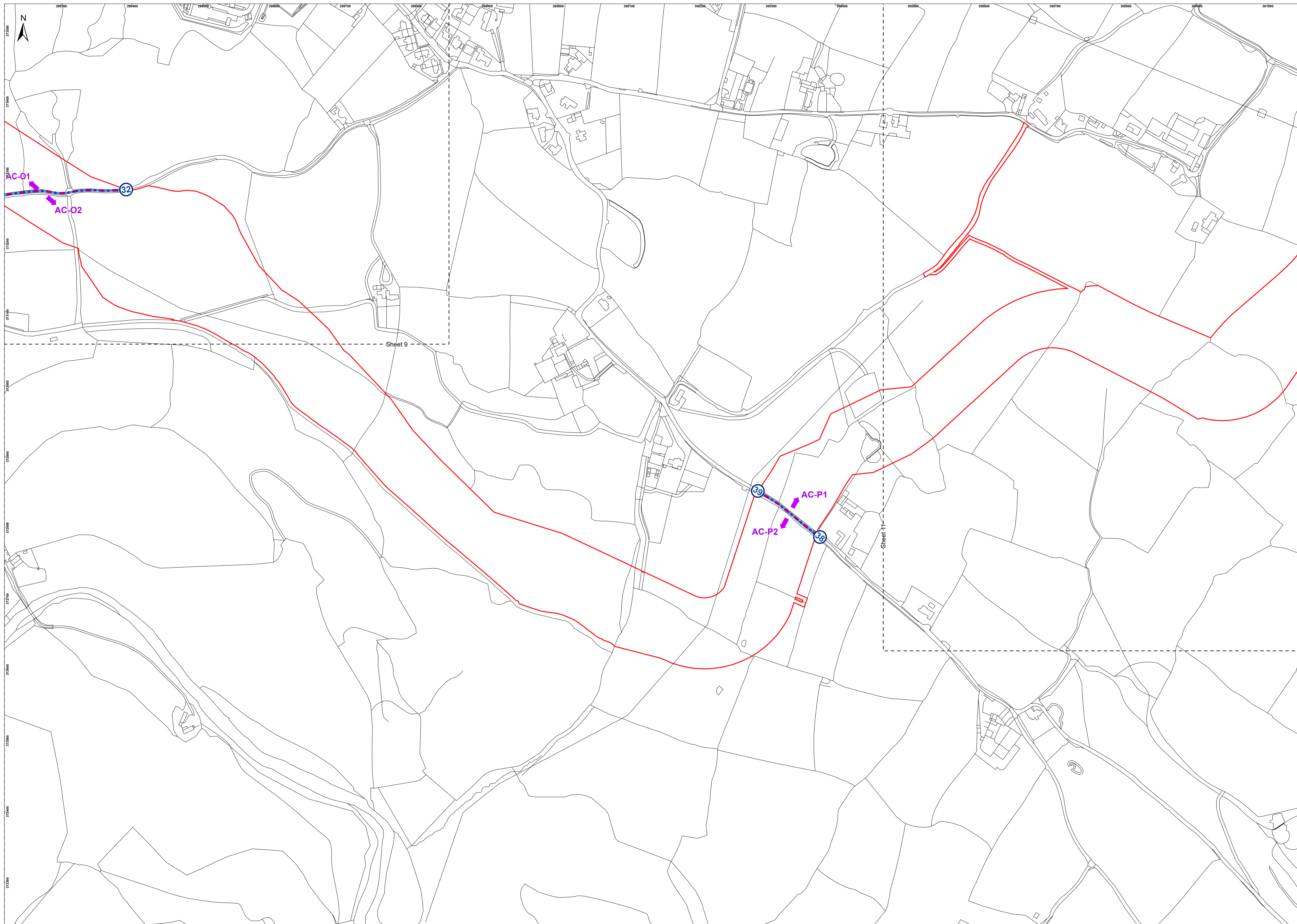
APP Ref: 5(2)(k)  
Doc Ref: B.15  
  
Data Sources: BP, Ordnance Survey

Service Layer Credits: World Topographic Map: Esri UK, Esri, TomTom, Garmin, Foursquare, MET/NASA, USGS

VER	DATE	DETAILS	BY	CHECK
11	27/03/2024	FINAL	RPS	MONA
-	-	-	-	-

**Drawing Number:**  
12079-0708-11

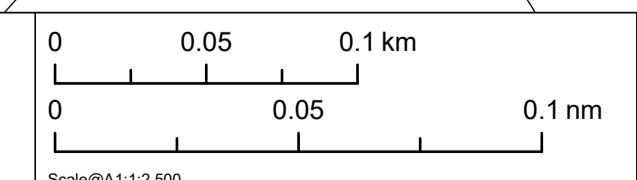




- LEGEND**
- ▭ Mona Onshore Development Area  
*MO\_PRI\_BP\_0162\_DCO\_Rev11*
  - ↔ Access to works referred to in Schedule 6 of the Order
  - Extent of streets subject to street works referred to in Schedule 3 of the Order
  - Extent of streets and rights of way to be temporarily stopped up or restricted referred to in Schedule 4 of the Order
  - Points referred to in Schedule 3 and 4 of the Order

**Project Name:**  
MONA OFFSHORE WIND PROJECT

**Drawing Title:**  
STREET WORKS AND ACCESS TO WORKS PLANS - SHEET 10



**Geodetic Information:**  
Datum: OSGB 1936  
Projection: British National Grid

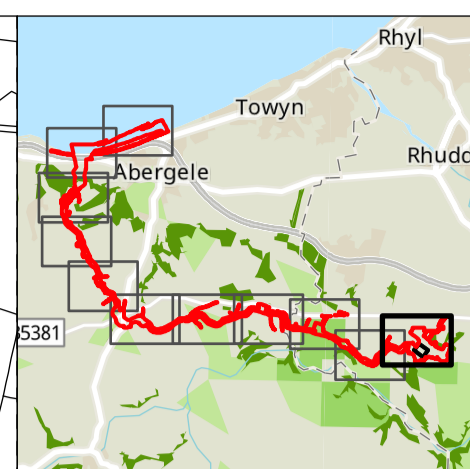
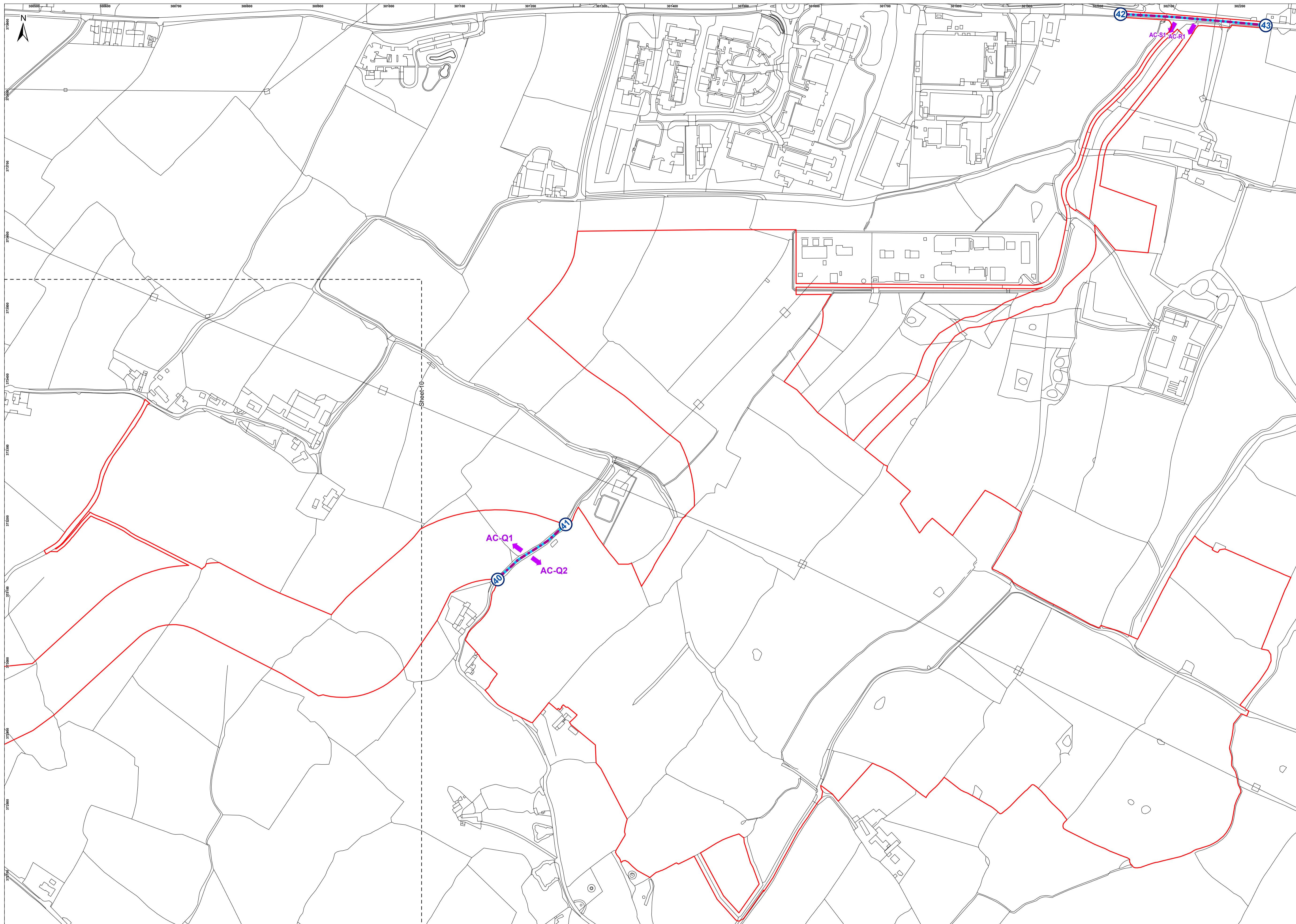
APPF Ref: 5(2)(k)  
Doc Ref: B.15  
  
Data Sources: BP, Ordnance Survey

**Service Layer Credits:** World Topographic Map: Esri UK, Esri, TomTom, Garmin, Foursquare, MET/NASA, USGS

VER	DATE	DETAILS	BY	CHECK
11	27/03/2024	FINAL	RPS	MONA
-	-	-	-	-

**Drawing Number:**  
12079-0708-11

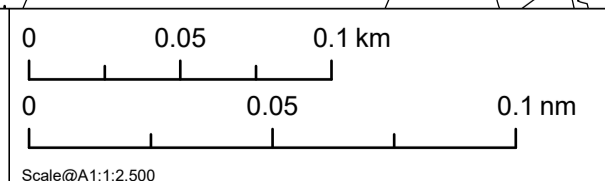




- LEGEND**
- ▭ Mona Onshore Development Area  
*MO\_PRI\_BP\_0162\_DCO\_Rev11*
  - ↔ Access to works referred to in Schedule 6 of the Order
  - Extent of streets subject to street works referred to in Schedule 3 of the Order
  - - - Extent of streets and rights of way to be temporarily stopped up or restricted referred to in Schedule 4 of the Order
  - Points referred to in Schedule 3 and 4 of the Order

**Project Name:**  
MONA OFFSHORE WIND PROJECT

**Drawing Title:**  
STREET WORKS AND ACCESS TO WORKS PLANS - SHEET 11



**Geodetic Information:**  
Datum: OSGB 1936  
Projection: British National Grid

APFP Ref: 5(2)(k)  
Doc Ref: B.15  
  
Data Sources: BP, Ordnance Survey

Service Layer Credits: World Topographic Map: Esri UK, Esri, TomTom, Garmin, Foursquare, MET/NASA, USGS

VER	DATE	DETAILS	BY	CHECK
11	27/03/2024	FINAL	RPS	MONA
-	-	-	-	-

**Drawing Number:**  
12079-0708-11

